



**RESOURCE  
MANAGEMENT AGENCY  
COUNTY OF TULARE  
AGENDA ITEM**

BOARD OF SUPERVISORS

ALLEN ISHIDA  
District One

PETE VANDER POEL  
District Two

PHILLIP A. COX  
District Three

J. STEVEN WORTHLEY  
District Four

MIKE ENNIS  
District Five

**AGENDA DATE:** June 23, 2015

Public Hearing Required	Yes	<input type="checkbox"/>	N/A	<input checked="" type="checkbox"/>
Scheduled Public Hearing w/Clerk	Yes	<input type="checkbox"/>	N/A	<input checked="" type="checkbox"/>
Published Notice Required	Yes	<input type="checkbox"/>	N/A	<input checked="" type="checkbox"/>
Advertised Published Notice	Yes	<input type="checkbox"/>	N/A	<input checked="" type="checkbox"/>
Meet & Confer Required	Yes	<input type="checkbox"/>	N/A	<input checked="" type="checkbox"/>
Electronic file(s) has been sent	Yes	<input checked="" type="checkbox"/>	N/A	<input type="checkbox"/>
Budget Transfer (Aud 308) attached	Yes	<input type="checkbox"/>	N/A	<input checked="" type="checkbox"/>
Personnel Resolution attached	Yes	<input type="checkbox"/>	N/A	<input checked="" type="checkbox"/>
Agreements are attached and signature line for Chairman is marked with tab(s)/flag(s)	Yes	<input checked="" type="checkbox"/>	N/A	<input type="checkbox"/>

CONTACT PERSON: Celeste Perez    PHONE: (559) 624-7010

**SUBJECT:** Authorization to Bid Pavement Overlay Project

**REQUEST(S):**

That the Board of Supervisors:

1. Adopt the Categorical Exemption prepared pursuant to the provisions of the California Environmental Quality Act (CEQA) for the Asphalt Concrete Overlay Projects at the following locations: 1) Road 200 from Avenue 0 to Avenue 8, 2) Road 184 from Avenue 136 to State Route 190, 3) Diagonal 208B from Avenue 160 to Road 208, 4) Road 148 from Avenue 280 to Avenue 288, and 5) Avenue 432 from State Route 63 to Road 136;
2. Authorize the Environmental Assessment Officer, or designee, to sign and file the Notice of Exemption with the County Clerk;
3. Approve the Plans, Special Provisions, Proposal and Contract ("Bid Documents") for the construction of the Asphalt Concrete Overlay Projects at the following locations: 1) Road 200 from Avenue 0 to Avenue 8, 2) Road 184 from Avenue 136 to State Route 190, 3) Diagonal 208B from Avenue 160 to Road 208, 4) Road 148 from Avenue 280 to Avenue 288, and 5) Avenue 432 from State Route 63 to Road 136;
4. Authorize the Chairman of the Board of Supervisors to sign the Plans; and
5. Approve the advertisement for bids of the Asphalt Concrete Overlay Projects at the following locations: 1) Road 200 from Avenue 0 to Avenue 8, 2) Road 184 from Avenue 136 to State Route 190, 3) Diagonal 208B from Avenue 160 to

**SUBJECT:** Authorization to Bid Pavement Overlay Project

**DATE:** June 23, 2015

Road 208, 4) Road 148 from Avenue 280 to Avenue 288, and 5) Avenue 432 from State Route 63 to Road 136

**SUMMARY:**

This is one of several annual surface maintenance projects to be performed by contract on the County's system of roads. An asphalt concrete overlay will be placed at the following locations: 1) Road 200 from Avenue 0 to Avenue 8, 2) Road 184 from Avenue 136 to State Route 190, 3) Diagonal 208B from Avenue 160 to Road 208, 4) Road 148 from Avenue 280 to Avenue 288, and 5) Avenue 432 from State Route 63 to Road 136

The County's Pavement Management System has identified these roads as high priority for appropriate rehabilitation. These projects are being let out for bid and construction by contract in lieu of being constructed by County forces as a result of State Assembly Bill 720, which limits the amount of road construction work performed by County forces to 30% of the total value of all road work performed by force account.

This Project has been determined to be Categorically Exempt from California Environmental Quality Act (CEQA) requirements under Section 15301 of the CEQA guidelines.

Construction is anticipated to begin in the late summer of 2015.

**FISCAL IMPACT/FINANCING:**

There is no net cost to the County General Fund.

The cost for construction of the Project, including construction, a 10% allowance for contingencies and a \$30,000 allowance for construction engineering, is estimated to be \$1,300,000. The funding for this project is 100% from the Measure R local program funds that are allocated to Tulare County.

**LINKAGE TO THE COUNTY OF TULARE STRATEGIC BUSINESS PLAN:**

This Project will enhance the safety and security of the public by improving the transportation infrastructure for both the general population in the region and the motorists using this facility.

**SUBJECT:** Authorization to Bid Pavement Overlay Project

**DATE:** June 23, 2015

**ADMINISTRATIVE SIGN-OFF:**

*MR32* *6-5-15*  
\_\_\_\_\_  
Michael Bond, P.E. Date  
Assistant Director-Public Works

*[Signature]* *[Signature]*  
\_\_\_\_\_  
Michael C. Spata Date  
Director

MB:br

*6/5/15*

Cc: Auditor-Controller  
County Counsel  
County Administrative Office (2)

Attachment(s): Attachment A – Vicinity Map Location 1 – Road 200  
Attachment B – Vicinity Map Location 2 – Road 184  
Attachment C – Vicinity Map Location 3 – Diagonal 208B  
Attachment D – Vicinity Map Location 4 – Road 148  
Attachment E – Vicinity Map Location 5 – Avenue 432  
Attachment F – Categorical Exemption  
Attachment G – Bid Documents (On file with the Clerk to the Board)

**BEFORE THE BOARD OF SUPERVISORS  
COUNTY OF TULARE, STATE OF CALIFORNIA**

IN THE MATTER OF AUTHORIZATION TO        )  
BID PAVEMENT OVERLAY PROJECT        ) Resolution No. \_\_\_\_\_

UPON MOTION OF SUPERVISOR \_\_\_\_\_,        SECONDDED        BY  
SUPERVISOR \_\_\_\_\_, THE FOLLOWING WAS ADOPTED BY THE BOARD  
OF SUPERVISORS, AT AN OFFICIAL MEETING HELD JUNE 23, 2015, BY THE  
FOLLOWING VOTE:

AYES:  
NOES:  
ABSTAIN:  
ABSENT:

ATTEST: JEAN M. ROUSSEAU  
COUNTY ADMINISTRATIVE OFFICER/  
CLERK, BOARD OF SUPERVISORS

BY: \_\_\_\_\_  
Deputy Clerk

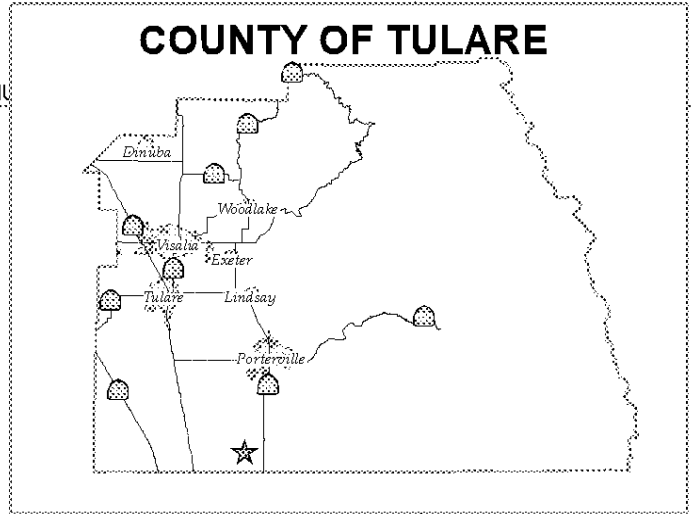
\* \* \* \* \*

1. Adopted the Categorical Exemption prepared pursuant to the provisions of the California Environmental Quality Act (CEQA) for the Asphalt Concrete Overlay Projects at the following locations: 1) Road 200 from Avenue 0 to Avenue 8, 2) Road 184 from Avenue 136 to State Route 190, 3) Diagonal 208B from Avenue 160 to Road 208, 4) Road 148 from Avenue 280 to Avenue 288, and 5) Avenue 432 from State Route 63 to Road 136
2. Authorized the Environmental Assessment Officer, or designee, to sign and file the Notice of Exemption with the County Clerk;
3. Approved the Plans, Special Provisions, Proposal and Contract ("Bid Documents") for the construction of the Asphalt Concrete Overlay Projects at the following locations: 1) Road 200 from Avenue 0 to Avenue 8, 2) Road 184 from Avenue 136 to State Route 190, 3) Diagonal 208B from Avenue 160 to Road 208, 4) Road 148 from Avenue 280 to Avenue 288, and 5) Avenue 432 from State Route 63 to Road 136

4. Authorized the Chairman of the Board of Supervisors to sign the Plans; and
5. Approved the advertisement for bids of the Asphalt Concrete Overlay Projects at the following locations: 1) Road 200 from Avenue 0 to Avenue 8, 2) Road 184 from Avenue 136 to State Route 190, 3) Diagonal 208B from Avenue 160 to Road 208, 4) Road 148 from Avenue 280 to Avenue 288, and 5) Avenue 432 from State Route 63 to Road 136

# **Attachment A – Vicinity Map Location 1**

# COUNTY OF TULARE



AVENUE 24

AVENUE 24

ROAD 192

AVENUE 16

ROAD 208

ROAD 200

AVENUE 8

RICHGROVE

**RICHGROVE  
ROAD 200  
FROM AVE 0 TO AVE 8  
LOCATION 1**

AVENUE 4

GUERRERO

FLORES

GROVE

RICHGROVE

FRANCIS  
ENSIGN  
DOOLEY

ROAD 210

CHANEY  
BIBEE  
AMES

ROAD 212

COUNTY LINE

COUNTY LINE

AVE 0 (COUNTY LINE RD)



KERN COUNTY



Vicinity Map

Attachment A

## **Attachment B – Vicinity Map Location 2**



AVENUE 152

AVENUE 24

OLIVE

AVENUE 151

AVENUE 150

AVENUE 148

ROAD 190

IMPERIAL

ROAD 191

KILROY

AVENUE 146

AVENUE 145

STATE HWY 190

ROAD 176

AVENUE 288

**POPLAR  
ROAD 184  
FROM AVE 136 TO SR 190  
LOCATION 2**

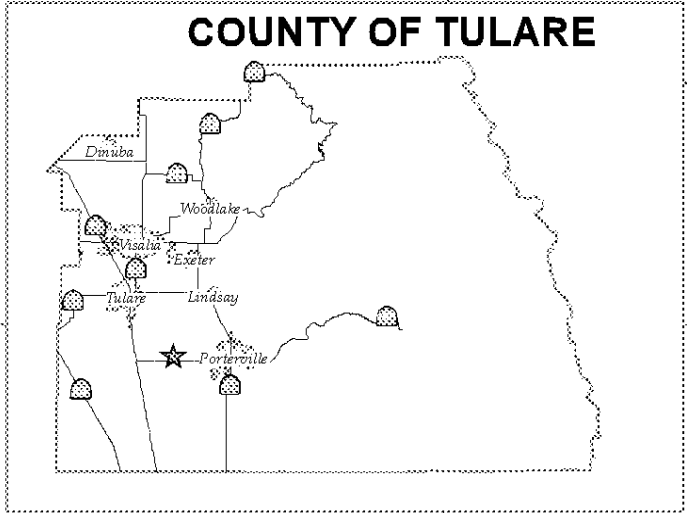
AVENUE 136

AVENUE 280

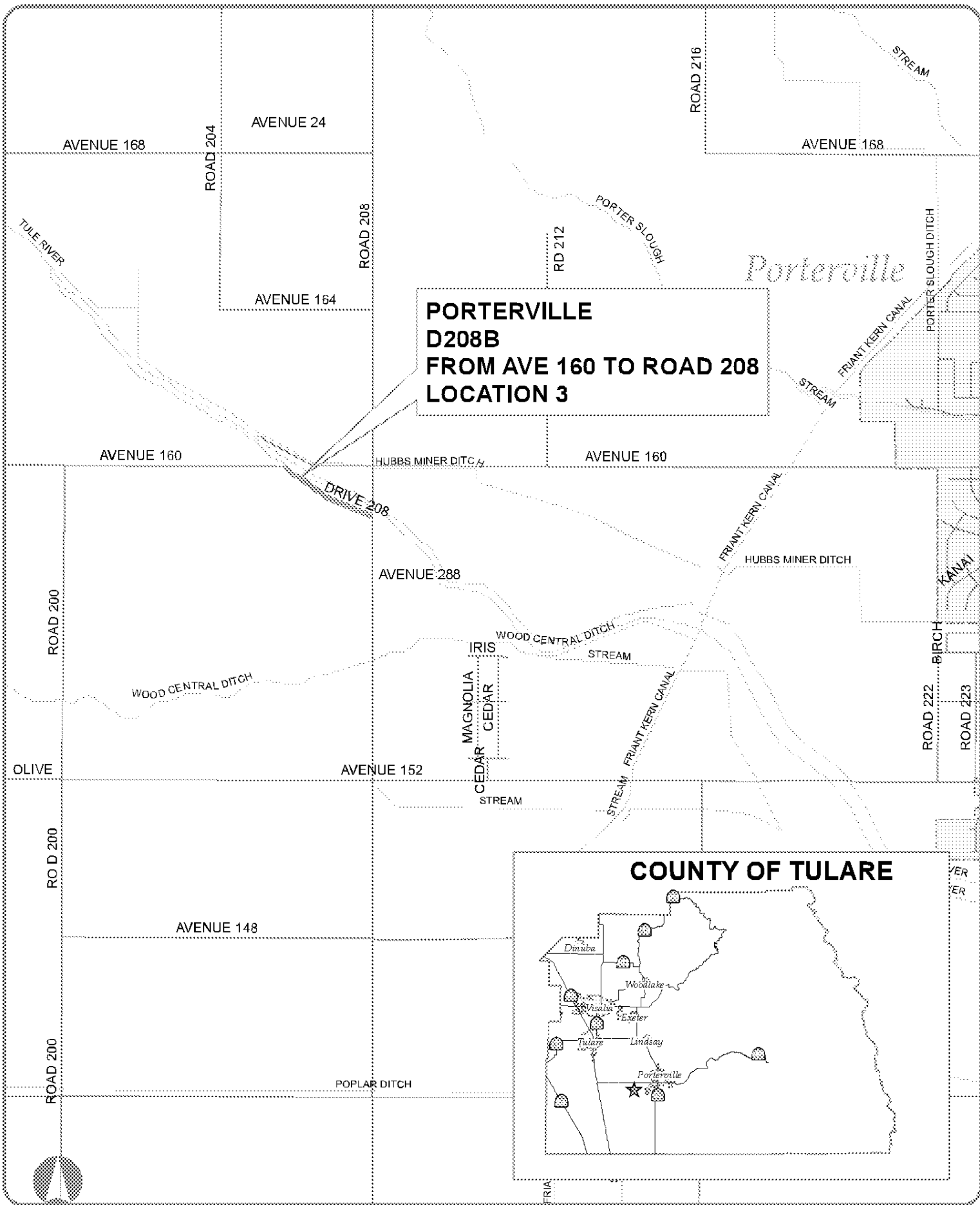
ROAD 184

AVENUE 128

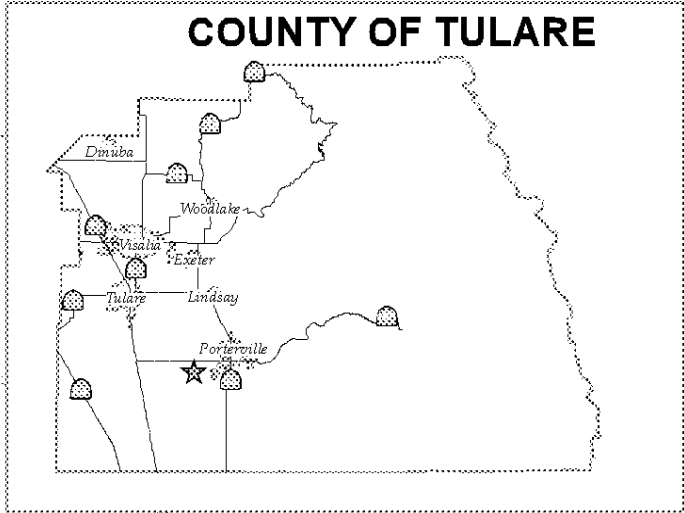
### COUNTY OF TULARE



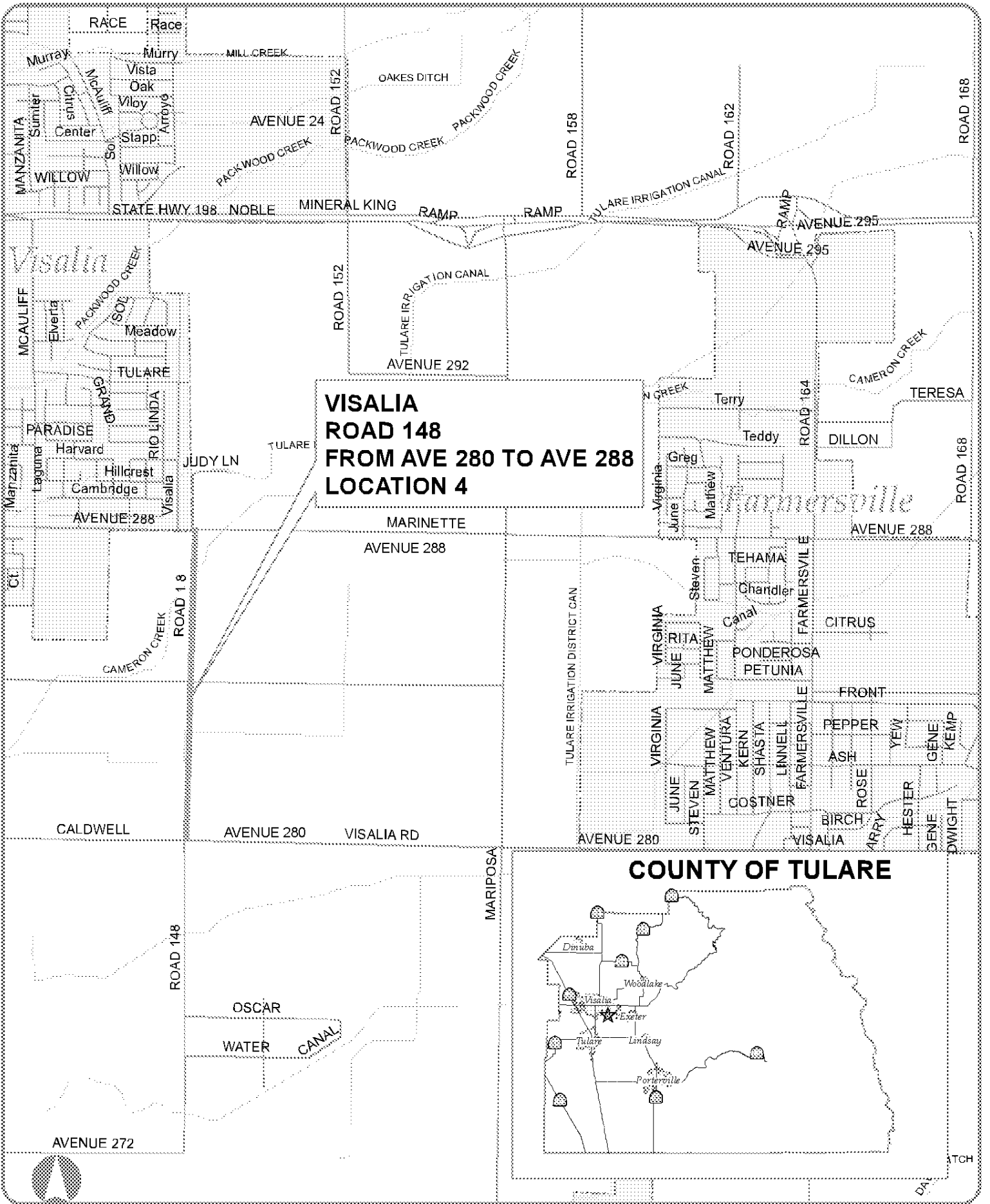
## **Attachment C – Vicinity Map Location 3**



**PORTERVILLE  
D208B  
FROM AVE 160 TO ROAD 208  
LOCATION 3**



**Attachment D – Vicinity Map Location 4**



**VISALIA  
ROAD 148  
FROM AVE 280 TO AVE 288  
LOCATION 4**

**COUNTY OF TULARE**



## **Attachment E – Vicinity Map Location 5**

FRESNO COUNTY

HILLS VALLEY

AVENUE 444

AVENUE 24

AVENUE 440

ROAD 124

SAND CREEK

FRIANT KERN CANAL

AVENUE 436

ROAD 132

**OROSI  
AVE 432  
FROM SR 63 TO ROAD 136  
LOCATION 5**

FLORAL

AVENUE 432

AVENUE 432

ALTA EAST BRANCH CANAL

SAND CREEK

ROAD 120

AVENUE 428

STATE HWY 63

SAND CREEK

ROAD 136

ROAD 140

ALTA EAST BRANCH CANAL

ALTA EAST BRANCH CANAL

NEBRASKA

BONHAY DITCH

ALTA EAST BRANCH CANAL

AVENUE 280

TOUT DITCH

BUMP AND EDMISTON AQUEDUCT

ROAD 126

**COUNTY OF TULARE**

TACTAC

AVENUE 419

BARTON

BADGER

WALNUT

SEQUOIA

ROAD 125

MILLER

ROAD 128

HELLA

ELLA

ROAD 126

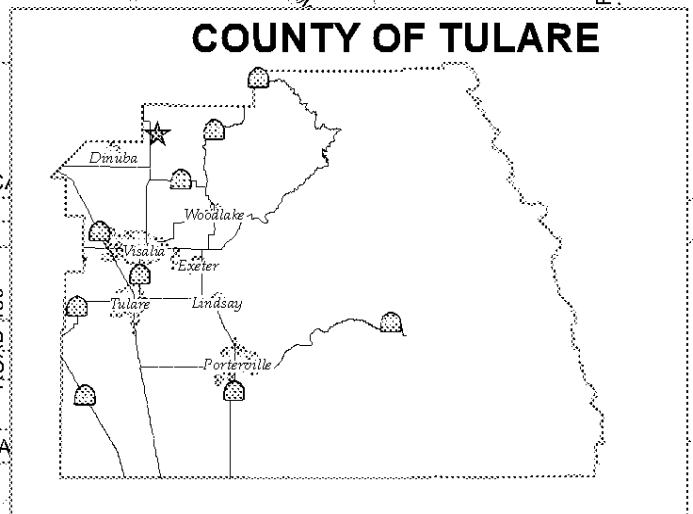
ROAD 127

AVENUE 415

RISLEY

AVENUE 414

AVENUE 414



## **Attachment F – Categorical Exemption**



# Notice of Exemption


## Fee Exempt per Government Code Section 6103

To:  Office of Planning and Research  
1400 Tenth Street, Room 121  
Sacramento, CA 95814

Tulare County Clerk  
Room 105, Courthouse  
221 South Mooney Boulevard  
Visalia, California 93291

Lead Agency: Tulare County Resource Management Agency  
5961 South Mooney Blvd.  
Visalia, Ca 93277

Applicant(s): Tulare County Public Works  
5961 South Mooney Boulevard  
Visalia, CA 93277



Project Title: Asphalt Concrete Overlay Project on Road 200, Road 184, D208B, Road 148 & Avenue 432

Project Location - Specific: Various locations throughout Tulare County, CA

Project Location- Section, Township, Range: N/A

Project Location - City: N/A

Project Location - County: Tulare

### Description of Nature, Purpose, and Beneficiaries of Project:

The Project consists of an asphalt concrete overlay on Road 200 from Avenue 0 to Avenue 8, Road 184 from Avenue 136 to SR 190, Diagonal 208B from Avenue 160 to Road 208, Road 148 from Avenue 280 to Avenue 288 and Avenue 432 from SR 63 to Road 136. The County's Pavement Management System has identified these roads as high priority for rehabilitation. Construction is anticipated to begin in late Summer of 2015. Thus, this project will provide a public benefit by improving safety and security of the public by improving the transportation infrastructure for the general population in the region and motorists using these facilities.


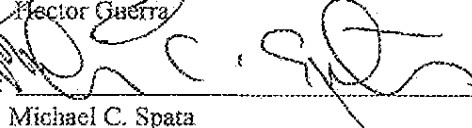
### Exempt Status: (check one)

- Ministerial (Sec. 21080(b)(1); 15268);
- Declared Emergency (Sec. 21080(b)(3); 15269(a));
- Emergency Project (Sec. 21080(b)(4); 15269(b)(c));
- General Rule: CEQA guidelines 15061 (b)(3)
- Categorical Exemption: **CEQA Guidelines Class 1 Section 15301 Existing Facilities (c)**
- Statutory Exemptions:

Reasons why project is exempt: This action is consistent with Section 15301 Class 1, Existing Facilities (c) Existing highways and streets, sidewalks, gutters, bicycle and pedestrian trails, and similar facilities. Also, consistent with Section 15300.4, Application by Public Agencies, the County of Tulare Board of Supervisors adopted an exemption for the construction of the aforementioned facilities per the Tulare County Guidelines for the Implementation of California Environmental Quality Act of 1970, Section 300 (c)(14). Therefore, the application of CEQA Section 15301 and Tulare County Guidelines for the Implementation of CEQA of 1970, Section 300 (c)(14) are applicable and appropriate for this project

Name of Public Agency Approving Project: County of Tulare, Resource Management Agency

Project Planner/Representative: Benjamin Ruiz, Chief Engineer Area Code/Telephone: 559-624-7134

Signature:  Date: 4/30/15 Title: Chief Environmental Planner  
Signature:  Date: 4-30-15 Title: Environmental Assessment Officer

- Signed by Lead Agency
- Signed by Applicant

Date received for filing at OPR: N/A

## **Attachment G - Bid Documents**

**(on file with the Clerk of the Board)**