



**Resource Management
Agency
COUNTY OF TULARE
AGENDA ITEM**

BOARD OF SUPERVISORS

KUYLER CROCKER
District One
PETE VANDER POEL
District Two
AMY SHUKLIAN
District Three
EDDIE VALERO
District Four
DENNIS TOWNSEND
District Five

AGENDA DATE: August 13, 2019 – REVISED

Public Hearing Required	Yes	<input type="checkbox"/>	N/A	<input checked="" type="checkbox"/>
Scheduled Public Hearing w/Clerk	Yes	<input type="checkbox"/>	N/A	<input checked="" type="checkbox"/>
Published Notice Required	Yes	<input type="checkbox"/>	N/A	<input checked="" type="checkbox"/>
Advertised Published Notice	Yes	<input type="checkbox"/>	N/A	<input checked="" type="checkbox"/>
Meet & Confer Required	Yes	<input type="checkbox"/>	N/A	<input checked="" type="checkbox"/>
Electronic file(s) has been sent	Yes	<input checked="" type="checkbox"/>	N/A	<input type="checkbox"/>
Budget Transfer (Aud 308) attached	Yes	<input type="checkbox"/>	N/A	<input checked="" type="checkbox"/>
Personnel Resolut09090vc on attached	Yes	<input type="checkbox"/>	N/A	<input checked="" type="checkbox"/>
Agreements are attached and signature line for Chairman is marked with tab(s)/flag(s)	Yes	<input type="checkbox"/>	N/A	<input checked="" type="checkbox"/>
CONTACT PERSON: Celeste Perez PHONE: (559) 624-7010				

SUBJECT: Approval of Parking Restrictions on Three Road Locations

REQUEST(S):

That the Board of Supervisors:

1. Approve the designation of a parking restriction by the installation of “No Parking” signs and to establish a “No Parking” zone by painting the curb red on the southwest corner on Court Avenue (A100) and Spani Way (LR126A), in Pixley;
2. Approve the designation of a parking restriction by the installation of “No Parking” signs and to establish a “No Parking” zone by painting the curb red on the south side of Avenue 196 just west of Road 228, in Strathmore;
3. Approve the designation of a parking restriction by the installation of “No Stopping” signs and to establish a “No Stopping” zone by painting the curb red on both sides of Road 124 just south of Avenue 413, in Orosi;
4. Authorize the installation of “No Parking” signs and by painting the curb red on the southwest corner on Court Avenue (A100) and Spani Way (LR126A), in Pixley;
5. Authorize the installation of “No Parking” signs and by painting the curb red on the south side of Avenue 196 just west of Road 228, in Strathmore;
6. Authorize the installation of “No Stopping” signs and by painting the curb red on both sides of Road 124 just south of Avenue 413, in Orosi;

SUBJECT: Approval of Parking Restrictions on Three Road Locations

DATE: August 13, 2019

7. Approve the Categorical Exemptions consistent with the California Environmental Quality Act (CEQA) Title 14 California Code of Regulations (CCR), Section 15061(b)(3) Common Sense Exemption;
8. Find there is no substantial evidence that proposed activity will have a significant effect on the environment and determine the Categorical Exemptions are consistent with the CEQA Title 14 CCR, Section 15061(b)(3) Common Sense Exemption, that was prepared for the project reflects the independent judgment of the County and completed in compliance with the CEQA of 1970; and
9. Direct the Environmental Assessment Officer of the Tulare County Resource Management Agency, or designee, to file the Notice of Exemptions with the Tulare County Clerk.

SUMMARY:

Tulare County Resource Management Agency (RMA) has been performing road improvement projects countywide. Two of the three requests for parking restrictions are the result of these projects. The remaining request for parking restrictions is due to a constituent request to improve pedestrian safety.

Location 1: Court Avenue (A100) and Spani Way (LR126A), in Pixley

The intersection of Court Avenue at Spani Way is located in the community of Pixley. Recent improvements to Court Avenue included the establishment of designated bike lanes along the roadway and in front of the middle and elementary school. After the installation of the pavement striping on Court Avenue to transition the existing to the newly constructed roadway, it was determined that there was inadequate roadway width to accommodate both through traffic and curbside parking on the southwest corner on Court Street at Spani Way (LR126A). Therefore, staff recommends the installation of a "No Parking" sign and establishing a "No Parking" zone by painting approximately 62 feet of curb red located on the south side of Court Avenue, west of Spani Drive.

Location 2: Avenue 196 just west of Road 228, in Strathmore

The intersection of Avenue 196 at Road 228 is located in the community of Strathmore. Strathmore High School is located at the southwest corner of this intersection. Improvements to this intersection will include curb, gutter, sidewalks, ADA compliant ramps and crosswalks. These improvements will provide a safe route for students to walk to and from the high school. As a result of these improvements, it was determined that "No Parking" restrictions installed on the southwest corner of this intersection will provide improved sight visibility for northbound traffic stopped on Road 228. Therefore, staff recommends the installation of "No Parking" signs and establishing a "No Parking" zone by painting approximately 200 feet of curb red on the southwest corner on Avenue 196 at Road 228.

SUBJECT: Approval of Parking Restrictions on Three Road Locations
DATE: August 13, 2019

Location 3: Road 124 just south of Avenue 413, in Orosi

This site is located on Road 124, south of Avenue 413 in the community of Orosi. This location is adjacent to the Orosi Swap meet. The swap meet is located on the east side and the parking lot is located on the west side of Road 124. Due to concerns for the safety of pedestrians crossing Road 124 during operating hours of the swap meet, the owners of the swap meet contacted RMA. Staff met with the owner and determined the installation of new ADA ramps (paid for by the owner), and the installation of crosswalks and red painted curbing by the county would address pedestrian safety. Therefore, staff recommends the installation of "No Stopping" signs on both side of Road 124 and establish a "No Stopping" zone on Road 124, south of Avenue 413, by painting 50 feet of curb on the east side and 60 feet on the west side of Road 124.

Once this request is approved, these locations will be added to the master list (See Attachment E) for parking restrictions, which is kept by Tulare County RMA. Formally adopting these locations and restrictions will ensure that the parking ordinance is enforceable.

FISCAL IMPACT/FINANCING:


No Net County Cost to the General Fund.

The cost of installing these parking restrictions is budgeted in the current fiscal year's Roads Budget for signs and stenciling.

LINKAGE TO THE COUNTY OF TULARE STRATEGIC BUSINESS PLAN:

Strategic Initiative: Safety and security includes the goal of improving and maintaining adequate transportation infrastructure. Designation of the "No Parking" and "No Stopping" zones along with sign installation at these three locations will enhance intersection circulation and safety.

ADMINISTRATIVE SIGN-OFF:


FOK- Reed Schenke, P.E.
Director

cc: County Administrative Office

Attachment(s)

- Attachment A, Vicinity Map – Court Avenue and Spani Way
- Attachment B, Vicinity Map – Avenue 196 and Road 228
- Attachment C, Vicinity Map – Road 124 and Avenue 413
- Attachment D, Notice of Categorical Exemption
- Attachment E, No-Parking and/or No-Stopping Restrictions Master List

**BEFORE THE BOARD OF SUPERVISORS
COUNTY OF TULARE, STATE OF CALIFORNIA**

**IN THE MATTER OF APPROVAL OF)
PARKING RESTRICTIONS ON VARIOUS) Resolution No. _____
COUNTY ROADS)**

UPON MOTION OF SUPERVISOR _____, SECONDED BY
SUPERVISOR _____, THE FOLLOWING WAS ADOPTED BY THE
BOARD OF SUPERVISORS, AT AN OFFICIAL MEETING HELD AUGUST 13, 2019, BY
THE FOLLOWING VOTE:

AYES:
NOES:
ABSTAIN:
ABSENT:

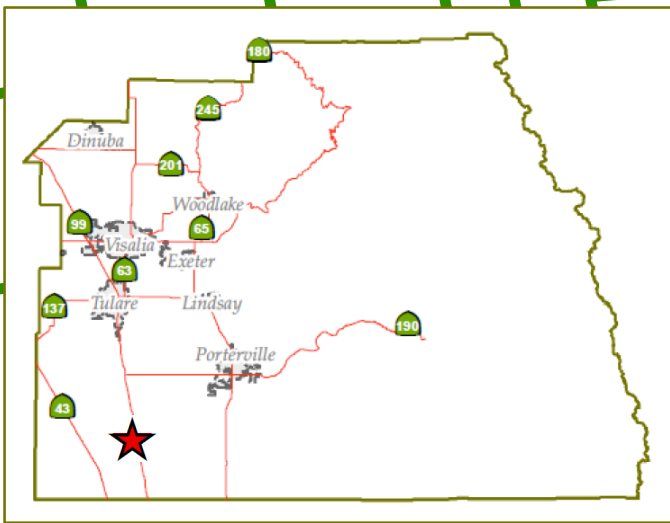
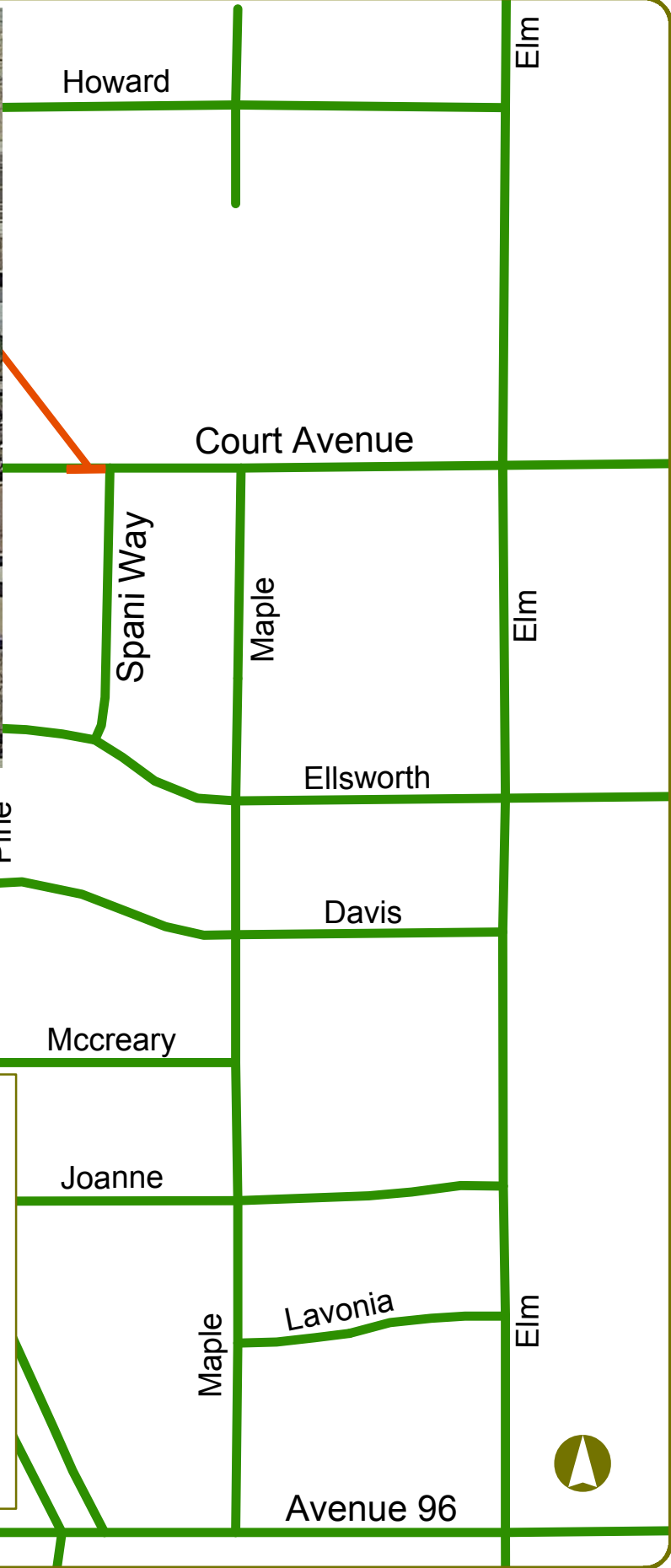
ATTEST: JASON T. BRITT
COUNTY ADMINISTRATIVE OFFICER/
CLERK, BOARD OF SUPERVISORS

BY: _____
Deputy Clerk

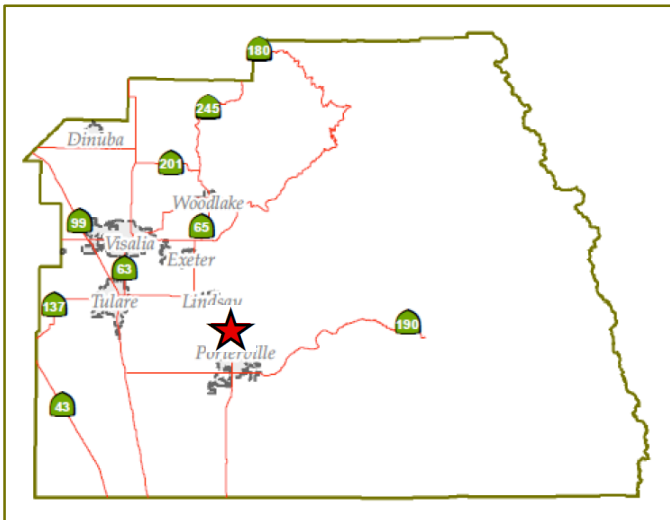
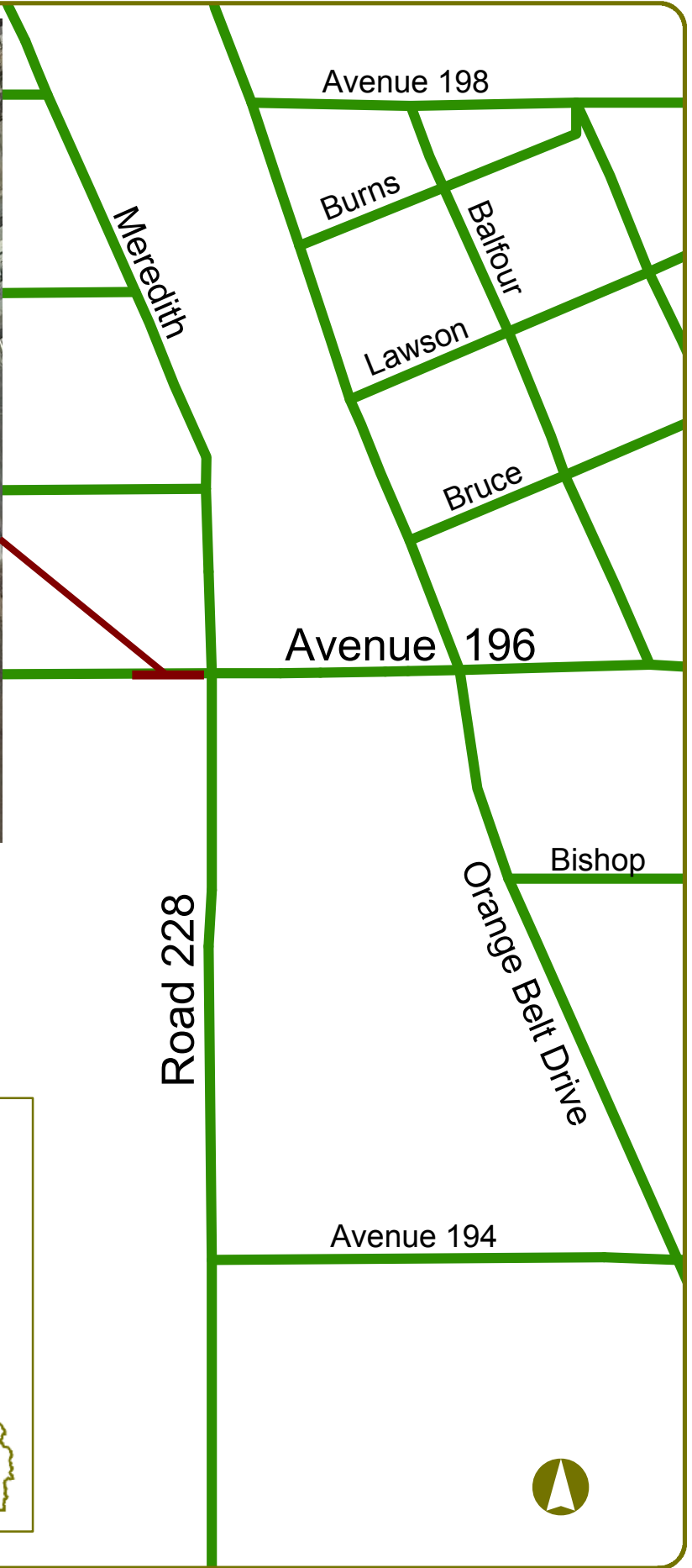
* * * * *

1. Approved the designation of a parking restriction by the installation of "No Parking" signs and to establish a "No Parking" zone by painting the curb red on the south west corner on Court Avenue (A100) and Spani Way (LR126A), in Pixley;
2. Approved the designation of a parking restriction by the installation of "No Parking" signs and to establish a "No Parking" zone by painting the curb red on the south side of Avenue 196 just west of Road 228, in Strathmore;
3. Approved the designation of a parking restriction by the installation of "No Stopping" signs and to establish a "No Stopping" zone by painting the curb red on both sides of Road 124 just south of Avenue 413, in Orosi;
4. Authorized the installation of "No Parking" signs and by painting the curb red on the southwest corner on Court Avenue (A100) and Spani Way (LR126A), in Pixley;
5. Authorized the installation of "No Parking" signs and by painting the curb red on the south side of Avenue 196 just west of Road 228, in Strathmore;
6. Authorized the installation of "No Stopping" signs and by painting the curb red on both sides of Road 124 just south of Avenue 413, in Orosi;
7. Approved the Categorical Exemptions consistent with the California Environmental Quality Act (CEQA) Title 14 California Code of Regulations (CCR), Section 15061(b)(3) Common Sense Exemption;
8. Found there is no substantial evidence that proposed activity will have a significant effect on the environment and determine the Categorical Exemptions are consistent with the CEQA Title 14 CCR, Section 15061(b)(3) Common Sense Exemption, that was prepared for the project reflects the independent judgment of the County and completed in compliance with the CEQA of 1970; and
9. Directed the Environmental Assessment Officer of the Tulare County Resource Management Agency, or designee, to file the Notice of Exemptions with the Tulare County Clerk.

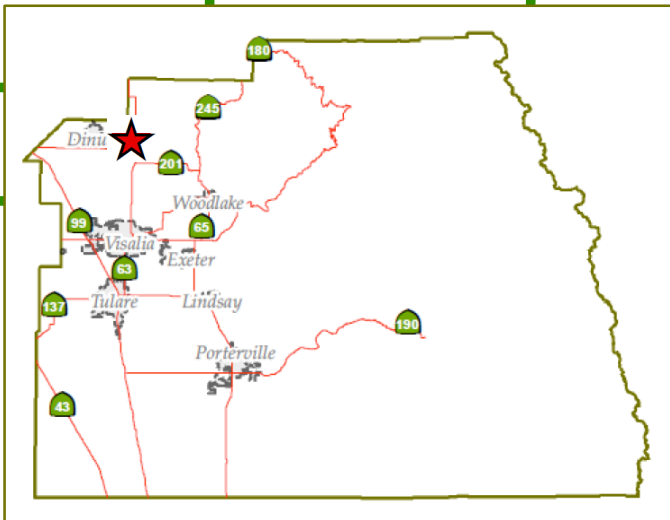
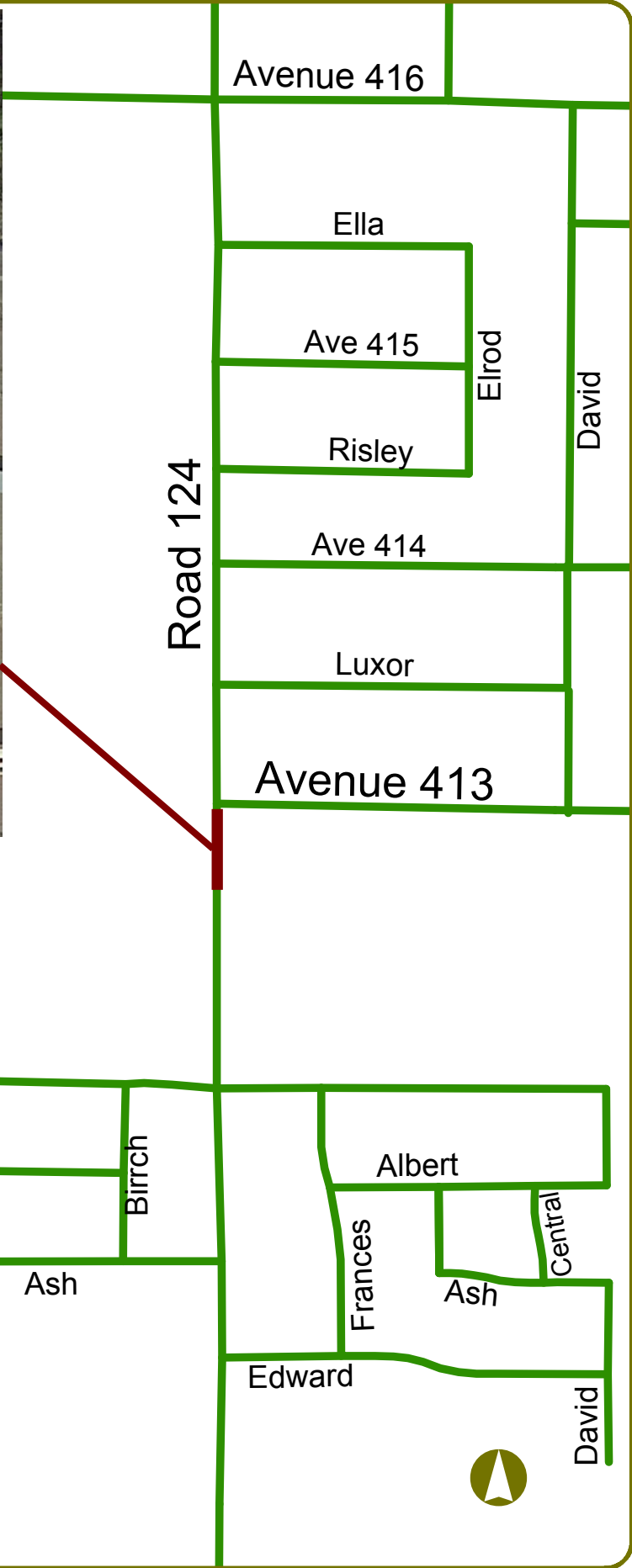
ATTACHMENT A



ATTACHMENT B



ATTACHMENT C



ATTACHMENT D

Notice of Exemption

Fee Exempt per Government Code Section 6103

To: Office of Planning and Research
1400 Tenth Street, Room 121
Sacramento, CA 95814

Tulare County Clerk
Room 105, Courthouse
221 South Mooney Boulevard
Visalia, California 93291

<i>Date received by Tulare County Clerk</i>

Lead Agency: Tulare County -- Resource Management Agency
5961 South Mooney Blvd.
Visalia, CA 93277 ph: 559-624-7000
Attn: hguerra@co.tulare.ca.us

Applicant(s): Tulare County Public Works ph: 559-624-7142
5961 South Mooney Blvd.
Visalia, CA 93277

Activity / Project Title: No Parking Restriction on Court Avenue at Spani Way in Pixley

Activity / Project Location - Specific: Court Avenue (A100) at Spani Way (LR126A), in Pixley, CA

Activity / Project Location - Section, Township, Range: NE 1/4 of SE 1/4 of S32 T22S R25E

Activity / Project Location: Within the unincorporated community of Pixley, CA

Activity / Project Location - County: Tulare

Description of Nature, Purpose, and Beneficiaries of Activity / Project: This project will enhance vehicular circulation and safety by creating a "No Parking" restriction on the southwest corner on Court Avenue (A100) and Spani Way (LR126A) to improve the transition from an existing roadway into a designated bike lane roadway at this intersection in the community of Pixley, CA.

In response to public concerns regarding traffic safety and the commuter's ability to safely transition through this intersection, the Tulare County Resource Management Agency (RMA) investigated concerns regarding parked vehicles creating a possible traffic hazard along the south side of Court Avenue (near Spani Way). Following its investigation, the RMA determined that a "No Parking" restriction for this short segment of roadway (i.e., along Court Avenue) near the intersection would improve vehicle circulation and provide a safer transition for vehicles through the intersection.

Exempt Status:

- Ministerial (PRC Sections 21080(b)(1); 15268));
- Declared Emergency (PRC Sections 21080(b)(3);15269(a));
- Emergency Project (PRC Sections 21080(b)(4);15269(b)(c));
- Categorical Exemptions: Common Sense Exemption: (14 Cal. Code Regs. Section 15061(b)(3))**
- Statutory Exemptions: N/A.

Reasons Why Activity/Project are Exempt from CEQA: This activity/project is intended to enhance vehicular safety, and as such, the activity/project is exempt from the California Environmental Quality Act (CEQA) pursuant to the "Common Sense" exemption on the ground that it can be seen with certainty that there is no possibility that the activity (no parking restriction) may have a significant effect on the environment (14 Cal. Code Regs., §15061, subd. (b)(3)).

Name of Public Agency Approving Activity / Project: Tulare County Resource Management Agency

Activity/Project Representative: Johnny Wong, P.E., Chief Engineer **Telephone:** (559) 624-7000

Signature: _____ Date: _____ Title: Chief Environmental Planner
Hector Guerra

Signature: _____ Date: _____ Title: Environmental Assessment Officer
Reed Schenke P.E.

Signed by Lead Agency

Date received for filing at OPR: N/A

Notice of Exemption

Fee Exempt per Government Code Section 6103

To: Office of Planning and Research
1400 Tenth Street, Room 121
Sacramento, CA 95814

Tulare County Clerk
Room 105, Courthouse
221 South Mooney Boulevard
Visalia, California 93291

<i>Date received by Tulare County Clerk</i>

Lead Agency: Tulare County -- Resource Management Agency
5961 South Mooney Blvd.
Visalia, CA 93277 ph: 559-624-7000
Attn: hguerra@co.tulare.ca.us

Applicant(s): Tulare County Public Works ph: 559-624-7142
5961 South Mooney Blvd.
Visalia, CA 93277

Activity / Project Title: No Parking Restriction on Avenue 196 at Road 228 in Strathmore

Activity / Project Location - Specific: Avenue 196 at Road 228 in Strathmore, CA

Activity / Project Location - Section, Township, Range: NE 1/4 of SE 1/4 of S32 T20S R27E

Activity / Project Location: Within the unincorporated community of Strathmore, CA

Activity / Project Location - County: Tulare

Description of Nature, Purpose, and Beneficiaries of Activity / Project: This project will enhance vehicular circulation and pedestrian safety by creating a "No Parking" restriction on the south side of Avenue 196 just west of Road 228 (immediately adjacent to Strathmore High School), to increase the visibility of pedestrians (mainly children and of school-aged students), in the community of Strathmore, CA.

In response to public concerns regarding traffic versus pedestrian safety with parked vehicles, the Tulare County Resource Management Agency (RMA) investigated concerns regarding traffic versus pedestrian safety with parked vehicles along the south side of Avenue 196, west of Road 228, which could obscure visibility of pedestrians. RMA determined that a "No Parking" restriction at this intersection (along the south side of Avenue 196, west of Road 228) would improve vehicle circulation and provide a safer pathway for pedestrians through the intersection.

Exempt Status:

- Ministerial (PRC Sections 21080(b)(1); 15268));
- Declared Emergency (PRC Sections 21080(b)(3);15269(a));
- Emergency Project (PRC Sections 21080(b)(4);15269(b)(c));
- Categorical Exemptions: Common Sense Exemption: (14 Cal. Code Regs. Section 15061(b)(3))**
- Statutory Exemptions: N/A.

Reasons Why Activity/Project are Exempt from CEQA: This activity/project is intended to enhance vehicular and pedestrian safety, and as such, the activity/project is exempt from the California Environmental Quality Act (CEQA) pursuant to the "Common Sense" exemption on the ground that it can be seen with certainty that there is no possibility that the activity (no parking restriction) may have a significant effect on the environment (14 Cal. Code Regs., §15061, subd. (b)(3)).

Name of Public Agency Approving Activity / Project: Tulare County Resource Management Agency

Activity/Project Representative: Johnny Wong, P.E., Chief Engineer **Telephone:** (559) 624-7000

Signature: _____ Date: _____ Title: Chief Environmental Planner
Hector Guerra

Signature: _____ Date: _____ Title: Environmental Assessment Officer
Reed Schenke P.E.

Signed by Lead Agency Date received for filing at OPR: N/A

Notice of Exemption

Fee Exempt per Government Code Section 6103

To: Office of Planning and Research
1400 Tenth Street, Room 121
Sacramento, CA 95814

Tulare County Clerk
Room 105, Courthouse
221 South Mooney Boulevard
Visalia, California 93291

<i>Date received by Tulare County Clerk</i>

Lead Agency: Tulare County -- Resource Management Agency
5961 South Mooney Blvd.
Visalia, CA 93277 ph: 559-624-7000
Attn: hguerra@co.tulare.ca.us

Applicant(s): Tulare County Public Works ph: 559-624-7142
5961 South Mooney Blvd.
Visalia, CA 93277

Activity / Project Title: No Parking or Stopping Restriction on Road 124 at Avenue 413 in Oroshi

Activity / Project Location - Specific: Road 124 at Avenue 413 in Oroshi, CA

Activity / Project Location - Section, Township, Range: SW 1/4 of NE 1/4 of S18 T16S R25E

Activity / Project Location: Within the unincorporated community of Oroshi, CA

Activity / Project Location - County: Tulare

Description of Nature, Purpose, and Beneficiaries of Activity / Project: This project will enhance vehicular circulation and pedestrian safety by creating a "No Parking or Stopping" restriction on both sides of Road 124 just south of Avenue 413 to increase the visibility of pedestrians using the recently created crosswalk to the Oroshi Swapmeet (at the intersection of Road 124 and Avenue 413), in the community of Oroshi, CA.

In response to public concerns regarding traffic versus pedestrian safety with parked vehicles, the Tulare County Resource Management Agency (RMA) investigated concerns regarding the ability of pedestrians to safely negotiate through the crosswalk as parked vehicles are known to obscure visibility between pedestrians and moving vehicles. RMA determined that a "No Parking or Stopping" restriction for this segment of roadway (i.e., both sides of Road 124 just south of Avenue 413), would improve vehicle circulation and provide a safer pathway for pedestrians through the intersection.

Exempt Status:

- Ministerial (PRC Sections 21080(b)(1); 15268));
- Declared Emergency (PRC Sections 21080(b)(3);15269(a));
- Emergency Project (PRC Sections 21080(b)(4);15269(b)(c));
- Categorical Exemptions: Common Sense Exemption: (14 Cal. Code Regs. Section 15061(b)(3))**
- Statutory Exemptions: N/A.

Reasons Why Activity/Project are Exempt from CEQA: This activity/project is intended to enhance vehicular and pedestrian safety, and as such, the activity/project is exempt from the California Environmental Quality Act (CEQA) pursuant to the "Common Sense" exemption on the ground that it can be seen with certainty that there is no possibility that the activity (no parking or stopping restriction) may have a significant effect on the environment (14 Cal. Code Regs., §15061, subd. (b)(3)).

Name of Public Agency Approving Activity / Project: Tulare County Resource Management Agency

Activity/Project Representative: Johnny Wong, P.E., Chief Engineer **Telephone:** (559) 624-7000

Signature: _____ Date: _____ Title: Chief Environmental Planner
Hector Guerra

Signature: _____ Date: _____ Title: Environmental Assessment Officer
Reed Schenke P.E.

Signed by Lead Agency Date received for filing at OPR: N/A

ATTACHMENT E

No-Parking and/or No-Stopping Restrictions

Primary Street	Secondary Street	Location	Limits	Restriction Type
Avenue 0 (County Line Rd.)	Diagonal 144	North side of Ave 0, from 78' E/O intersection to 2302'	2224'	No Parking R28A, R26A
Avenue 0 (County Line Rd.)	Road 148	North side, from 256' E/O intersection to 2502'	2246'	No Parking R26
Avenue 0 (County Line Rd.)	Road 152	North side, from 80' E/O intersection to 517'	437'	No Parking R26
Avenue 128	Road 240	South side of Ave 128, 1044' E/O intersection to 1329'	285'	Red Curb and No Stopping R26A(S)
Avenue 128	Road 240	South side, from 1044' E/O intersection to 1302'	258'	No Parking R26A
Avenue 144	Road 236	North side, from 446' E/O intersection to 633'	285'	No Parking R28A, R26
Avenue 148	Road 270	South side, from 617' E/O intersection to 666'	49'	No Parking R28
Avenue 152	Road 216	South side, from 3619' E/O intersection to 3944'	325'	No Parking R28
Avenue 192	Road 48	South side, from 1352' E/O intersection to 1850'	498'	No Parking R28A, R26A
Avenue 196	Road 216	North side, 325' E/O intersection to 350'	25'	Red curb
Avenue 196	Road 216	South side, from intersection to 650' east of Road 216	650'	No Stopping (7:00am to 3:30pm)
Avenue 196	Rd. 228	North side of Avenue 196, 220' E/O intersection to 320'	100'	Red curb
Avenue 196	Road 216	Both side, from 30' E/O intersection to 550'	520'	No Parking R29
Avenue 196	Road 228	North side, from 13' E/O intersection to 456'	443'	No Parking R28A, R26
Avenue 240	Road 126	South side of Ave 240, 8444' E/O intersection to 9044'	600'	No Stopping R26A(S)
Avenue 240	Road 126	South side, from 8444' E/O intersection to 9151'	707'	No Parking R26A
Avenue 264	SH 63	South side, from Mooney Blvd (SH63) to 760 feet west	760'	No Parking
Avenue 264	LR 114C	South side, from 95' E/O intersection to 656'	561'	No Parking R28A, R26A
Avenue 272	Diagonal 88	Both side, from 198' E/O intersection to 2346'	2148'	No Parking R28A, R26
Avenue 272	Road 92	Both side, from 105' E/O intersection to 5007'	4902'	No Parking R26A, R26
Avenue 272	Road 116	Both side, from 2370' E/O intersection to 3498'	1128'	No Stopping R26S, R28S
Avenue 296	Road 144	North side, from 3694' E/O intersection to 5276'	1582'	No Parking R28A, R26
Avenue 296	Road 152	Both side, from 26' E/O intersection to 1142'	1116'	No Parking R28A, R26, R24
Avenue 309	Diagonal 155	Both side, from 49' E/O intersection to 994'	945'	No Parking R28A, R26A
Avenue 320	SH 63 (Rd 124)	South side of Avenue 320 from SH 63 to Sierra View Rd.	1600'	Red Curb and Signs
Avenue 324	Road 240	North side, 230' W/O intersection to 310'	80'	Red curb
Avenue 328	Road 112	South side, from 7411' E/O intersection to 7700'	289'	No Parking R26, R26B
Avenue 328	Road 124	North side, from 79' E/O intersection to 397'	318'	No Parking R26
Avenue 332	Road 160	North side, 340' E/O intersection to 390'	50'	Red curb
Avenue 332	Road 160	N/E of intersection	10'	Red curb
Avenue 413	SH 63	North side of Avenue 413, 130' W/O intersection to 390'	260'	Red curb
Avenue 416	Road 126	North side, 140' E/O intersection to 190'	50'	Red curb
Avenue 416	Road 120	Both side, from 2211' E/O intersection to 2664'	453'	No Parking R26, R28
Avenue 416	Road 124	Both side, from 20' E/O intersection to 472'	452'	No Parking R26, R28
Diagonal 104A	Diagonal 110A	East side, from 46' N/O intersection to 472'	426'	No Parking R26, R28
Diagonal 126B	Digonal 125E	East side, from 23' N/O intersection to 869'	846'	No Parking R26, R28
Diagonal 152	MP2	West side, from 3870' N/O intersection to 4370'	500'	No Parking R26
Diagonal 152	MP3	East side, from 1108' N/O intersection to 1304'	196'	No Parking R26
Diagonal 155	SH216	East side, from 92' N/O intersection to 810'	718'	No Parking R26A, R28
Diagonal 156	Avenue 432	Both sides, from 3550' E/O intersection to 6637'	3087'	No Parking R26A, R26E, R8-3A
Diagonal 156A	SH216	Both sides, from 85' W/O intersection to 575'	490'	No Parking R26, R28
Diagonal 208A	MP1	Both sides, from 3' E/O intersection to 1955'	1952'	No Parking R26E, R28E
Diagonal 221A	Avenue 238	West side, from 551' S/O Avenue	0'	No Parking R26A, R26E
Diagonal 243	MP1	Both side, from 60' N/O intersection to 3168'	3108'	No Parking R26A, R26E, R8-4

Primary Street	Secondary Street	Location	Limits	Restriction Type
Diagonal 243	SH216	Both sides, from 50' N/O intersection to 4890'	4790'	No Parking R26A, R26E, R8-4
Diagonal 46	Avenue 368	East side, from 157' S/O intersection to 318'	161'	School bus only R24A
Local Avenue 149	Road 256	South side, from 39' E/O intersection to 636'	597'	No Parking R26, R28
Local Avenue 149	Road 257	South side, from 36' E/O intersection to 640'	604'	No Parking R26, R28
Local Avenue 326	Local Road 157A	South side, from 220' E/O intersection to 541'	321'	No Parking R28B
Local Road 220A	Avenue 152	Both sides, from 1003' N/O intersection to 2139'	1136'	No Parking R26, R28
Mountain 107	MP12	Both side, from 2694' S/O to 4754'	2060'	No Parking R26
Mountain 172A	MP4	Both side, from 1824' N/O intersection to 2444'	620'	No Parking R28A, R26A
Mountain 172A	SH 190	Both side, from 1522' S/O intersection to 2431'	909'	No Parking R28A, R26A
Mountain 189A	SH 190	Both side, from 446' E/O intersection to 800'	354'	No Parking R26
Mountain 189B	Mountain 190A	Both side, from 89' W/O intersection to 3215'	3126'	No Parking R26
Mountain 190A	Mountain 189B	both side, from 13' S/O intersection to 643'	630'	No Parking R26
Mountain 357	MP3	Both side, from 611' N/O intersection to 4818'	4207'	No Parking R26E, R26
Mountain 357	MP4	Both side, from 11' N/O intersection to 5190'	5179'	No Parking R26A, R26E
Mountain 357	MP5	Both side, from 476' N/O intersection to 5228'	4752'	No Parking R26A, R26E
Mountain 357	MP6	Both side, from 246' N/O intersection to 5203'	4957'	No Parking R26A, R26E
Mountain 357	MP7	Both side, from 85' N/O intersection to 5270'	5185'	No Parking R26A, R26E
Mountain 357	SH198	Both side, from 511' N/O intersection to 5222'	4711'	No Parking R26, R26A, R28A
Mountain 363A	Mountain 357	Both side, from 240' E/O intersection to 764'	524'	No Parking R26, R27, R28
Mountain 107	MP13	Both side, from 71' S/O intersection to 2659'	2588'	No Parking R26A
Mountain 172A	MP3	Both side, from 4968' N/O intersection to 5033'	335'	No Parking R26A
North Grand Ave	Rose St.	NE corner of intersection	100'	Red curb
Redwood Dr.	Olive Ave.	East side, 1200' N/O intersection to 1210'	10'	Red curb
Road 124	LA 415D	Both side, from 30' N/O intersection to 365'	335'	No Parking R26
Road 125	Avenue 287	West side, from 10' N/O intersection to 157'	147'	No Parking Specific Hours R30
Road 136	Diagonal 134A	East side, from 23' N/O intersection to 51'	28'	No Parking R28
Road 152	Avenue 000	Both side, from 86' N/O intersection to 1095'	1009'	No Parking R26
Road 152	Avenue 224	Both side, from 3848' N/O intersection to 5187'	1339'	No Parking R26, R26A, R28A
Road 152	Avenue 232	Both side, from 120' N/O intersection to 1240'	1120'	No Parking R26A, R28A
Road 196	Avenue 228	Both side, from 1909' N/O intersection to 2596'	660'	No Parking R26, R26A, R28A
Road 208	Avenue 152	West side, 1500' S/O intersetion to 1590'	90'	Red curb
Road 208	Avenue 148	East side, from 675' N/O intersection to 1662'	987'	No Parking R26A, R28
Road 28	SH 137	480' SE/O intersection to 630'	150'	Red curb
Road 39	Avenue 53	West side, from 240' N/O intersection to 358'	118'	No Parking R28
Washington Ave	Church St.	North side of Washington, 220' E/O Intersection to 300'	80'	Red Curb
Court Ave (A100)	Spani Way (LR126A)	South side, from Spani Way to 62 feet west	62'	Red Curb & No Parking
Avenue 196	Road 228	South side, from Road 228 to 105' west	105'	Red Curb & No Parking
Road 124	Ave 413	East side, from Ave 413 to 50' south and on the West side, from centerline of Ave 413 to 60' south	50'-60'	Red Curb & No Stopping